

Camera make & model - Canon 6D
 Lens make & focal length - Canon EF 50mm, f/1.4 USM
 Date & time of photograph - 15/12/2022 @ 13:29
 OS grid reference - 520546 , 343694

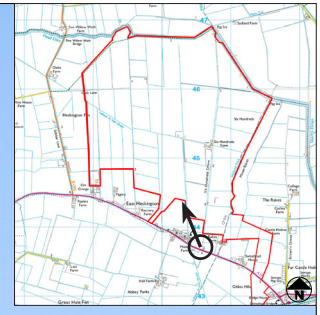
Viewpoint height (AOD) - 4m
 Distance from Energy Park - 255m
 Projection - Cylindrical
 Sheet Size - A1

Visualisation Type - Type 1
 Horizontal Field of View - 75°
 Height of camera AGL - 1.5m
 Page size / Image size (mm) - 841 x 297 / 820 x 260

FIGURE 6.7 LVIA PHOTOMONTAGES

WINTER VIEW

VIEWPOINT 6A - EXISTING
 Footway in East Heckington, near Six Hundred Farm House
 DCO Reference Number: 6.2.6
 APFP Regulation: 5(2)(a)
ecotricity
 LVIA FIGURE 6.7 | P20-2370_82C PHOTOMONTAGES



Camera make & model - Canon 6D
 Lens make & focal length - Canon EF 50mm, f/1.4 USM
 Date & time of photograph - 15/12/2022 @ 13:29
 OS grid reference - 520546 , 343694

Viewpoint height (AOD) - 4m
 Distance from Energy Park - 255m
 Projection - Cylindrical
 Sheet Size - A1

Visualisation Type - Type 3
 Horizontal Field of View - 75°
 Height of camera AGL - 1.5m
 Page size / Image size (mm) - 841 x 297 / 820 x 260

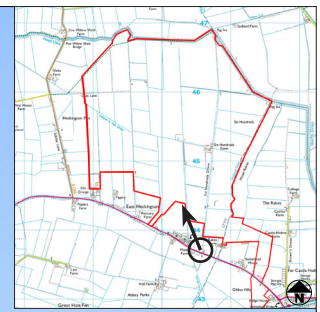
Key
 - - - - - Substation and Energy Storage - Maximum Height and Footprint Parameters

FIGURE 6.7 LVIA PHOTOMONTAGES

WINTER VIEW

VIEWPOINT 6A - PHOTOMONTAGE (YEAR 1)

Footway in East Heckington, near Six Hundred Farm House
 DCO Reference Number: 6.2.6
 APFP Regulation: 5(2)(a)
 ecotricity
 LVIA FIGURE 6.7 | P20-2370_82C PHOTOMONTAGES



Camera make & model - Canon 6D
 Lens make & focal length - Canon EF 50mm, f/1.4 USM
 Date & time of photograph - 15/12/2022 @ 13:29
 OS grid reference - 520546 , 343694

Viewpoint height (AOD) - 4m
 Distance from Energy Park - 255m
 Projection - Cylindrical
 Sheet Size - A1

Visualisation Type - Type 3
 Horizontal Field of View - 75°
 Height of camera AGL - 1.5m
 Page size / Image size (mm) - 841 x 297 / 820 x 260

Key
 - - - - - Substation and Energy Storage - Maximum Height and Footprint Parameters

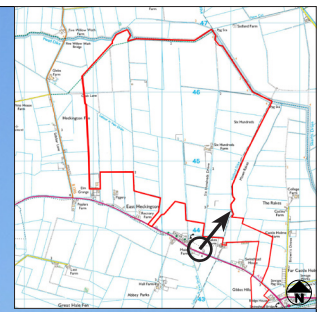
FIGURE 6.7 LVIA PHOTOMONTAGES

WINTER VIEW

VIEWPOINT 6A - PHOTOMONTAGE (YEAR 5)

Footway in East Heckington, near Six Hundred Farm House
 DCO Reference Number: 6.2.6
 APFP Regulation: 5(2)(a)
 ecotricity

LVIA FIGURE 6.7 | P20-2370_82C PHOTOMONTAGES



Camera make & model - Canon 6D
 Lens make & focal length - Canon EF 50mm, f/1.4 USM
 Date & time of photograph - 15/12/2022 @ 13:29
 OS grid reference - 520546 , 343694

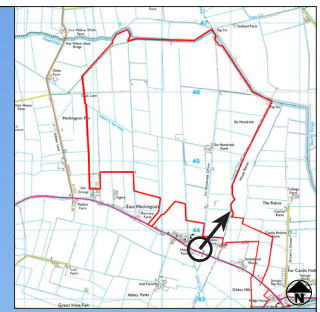
Viewpoint height (AOD) - 4m
 Distance from Energy Park - 255m
 Projection - Cylindrical
 Sheet Size - A1

Visualisation Type - Type 1
 Horizontal Field of View - 75°
 Height of camera AGL - 1.5m
 Page size / Image size (mm) - 841 x 297 / 820 x 260

FIGURE 6.7 LVIA PHOTOMONTAGES

WINTER VIEW

VIEWPOINT 6B - EXISTING
 Footway in East Heckington, near Six Hundred Farm House
 DCO Reference Number: 6.2.6
 APFP Regulation: 5(2)(a)
ecotricity
 LVIA FIGURE 6.7 | P20-2370_82C PHOTOMONTAGES



Camera make & model - Canon 6D
 Lens make & focal length - Canon EF 50mm, f/1.4 USM
 Date & time of photograph - 15/12/2022 @ 13:29
 OS grid reference - 520546 , 343694

Viewpoint height (AOD) - 4m
 Distance from Energy Park - 255m
 Projection - Cylindrical
 Sheet Size - A1

Visualisation Type - Type 3
 Horizontal Field of View - 75°
 Height of camera AGL - 1.5m
 Page size / Image size (mm) - 841 x 297 / 820 x 260

Key
 - - - - - Substation and Energy Storage - Maximum Height and Footprint Parameters

FIGURE 6.7 LVIA PHOTOMONTAGES

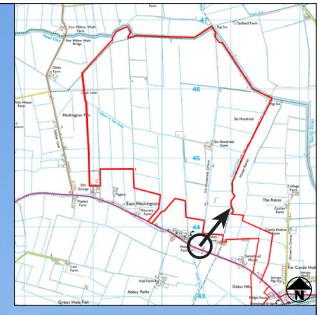
WINTER VIEW

VIEWPOINT 6B - PHOTOMONTAGE (YEAR 1)

Footway in East Heckington, near Six Hundred Farm House
 DCO Reference Number: 6.2.6
 APFP Regulation: 5(2)(a)



LVIA FIGURE 6.7 | P20-2370_82C PHOTOMONTAGES



Camera make & model - Canon 6D
 Lens make & focal length - Canon EF 50mm, f/1.4 USM
 Date & time of photograph - 15/12/2022 @ 13:29
 OS grid reference - 520546 , 343694

Viewpoint height (AOD) - 4m
 Distance from Energy Park - 255m
 Projection - Cylindrical
 Sheet Size - A1

Visualisation Type - Type 3
 Horizontal Field of View - 75°
 Height of camera AGL - 1.5m
 Page size / Image size (mm) - 841 x 297 / 820 x 260

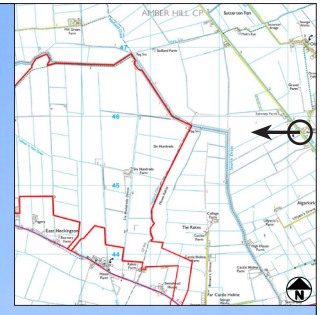
Key
 - - - - - Substation and Energy Storage - Maximum Height and Footprint Parameters

FIGURE 6.7 LVIA PHOTOMONTAGES

WINTER VIEW

VIEWPOINT 6B - PHOTOMONTAGE (YEAR 5)
 Footway in East Heckington, near Six Hundred Farm House
 DCO Reference Number: 6.2.6
 APFP Regulation: 5(2)(a)
 LVIA FIGURE 6.7 | P20-2370_82C PHOTOMONTAGES





Camera make & model - Canon 6D
 Lens make & focal length - Canon EF 50mm, f/1.4 USM
 Date & time of photograph - 08/04/2022 @ 09:51
 OS grid reference - 523207, 345738

Viewpoint height (AOD) - 3m
 Distance from Energy Park - 1661m
 Projection - Cylindrical
 Sheet Size - A1

Visualisation Type - Type 1
 Horizontal Field of View - 75°
 Height of camera AGL - 1.5m
 Page size / Image size (mm) - 841 x 297 / 820 x 260

FIGURE 6.7 LVIA PHOTOMONTAGES

SUMMER VIEW

VIEWPOINT 8 - EXISTING
 Claydike Bank, Amber Hill

DCO Reference Number: 6.2.6
 APFP Regulation: 5(2)(a)
 LVIA FIGURE 6.7 | P20-2370_82C PHOTOMONTAGES

